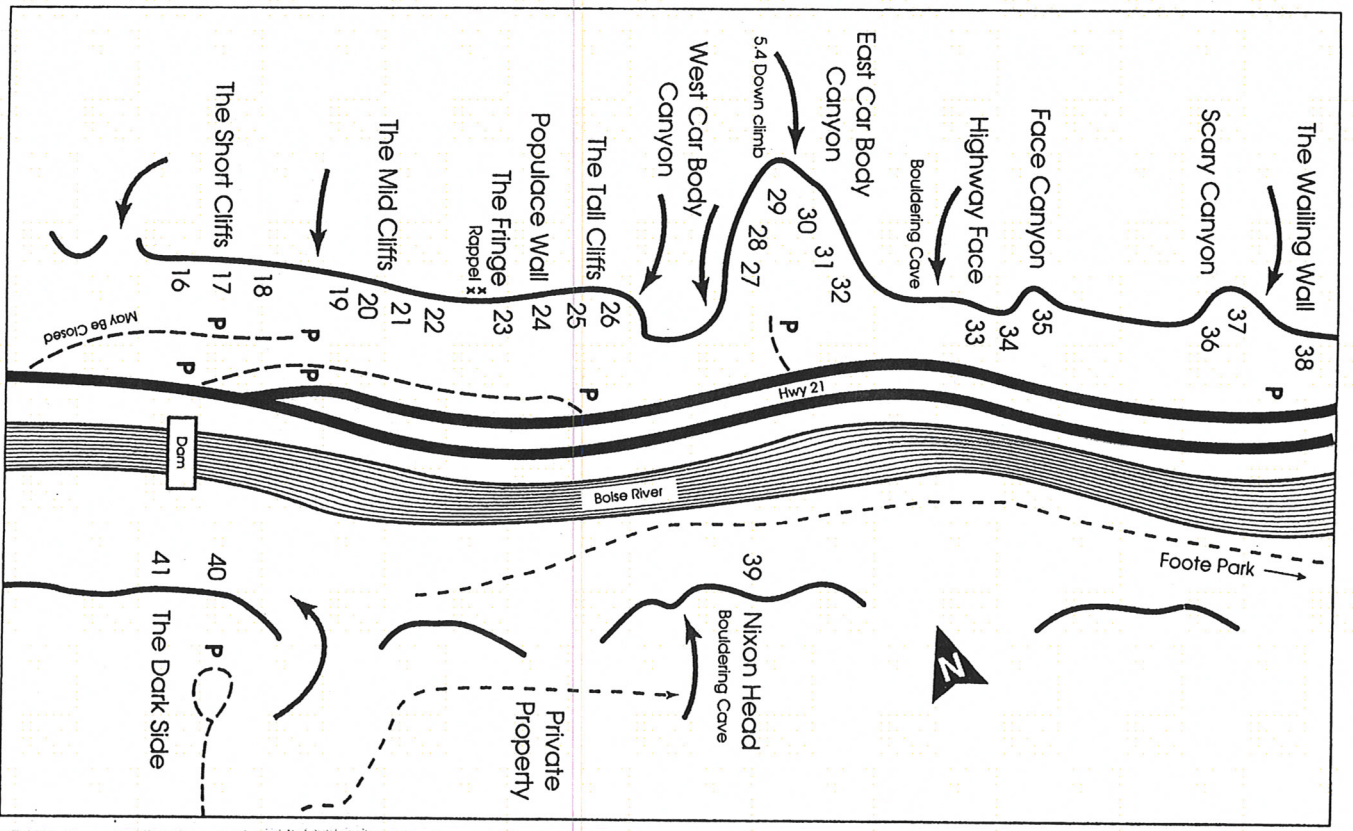


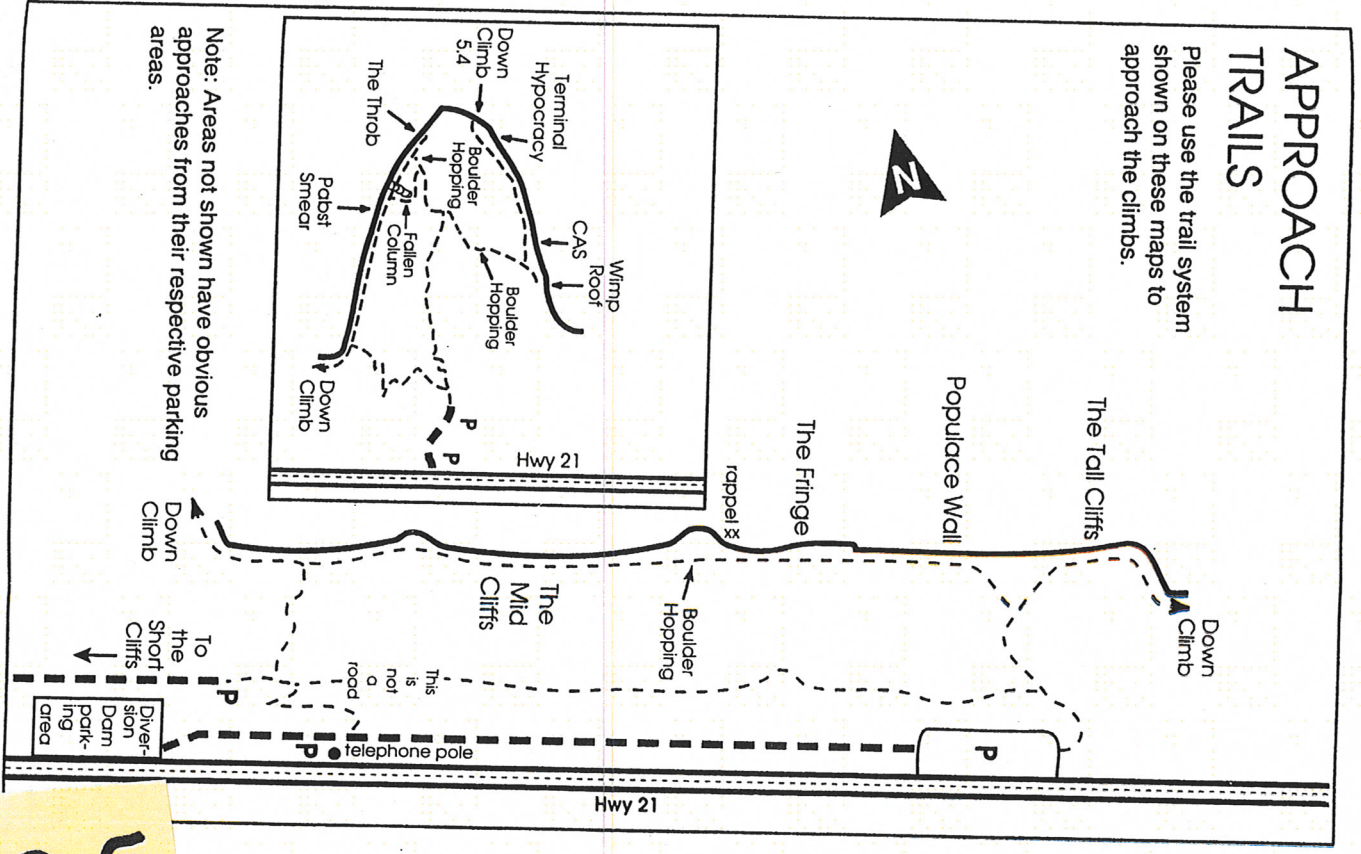
14 THE BLACK CLIFFS



THE BLACK CLIFFS 15

APPROACH TRAILS

Please use the trail system shown on these maps to approach the climbs.



50

ROCKY CANYON 55

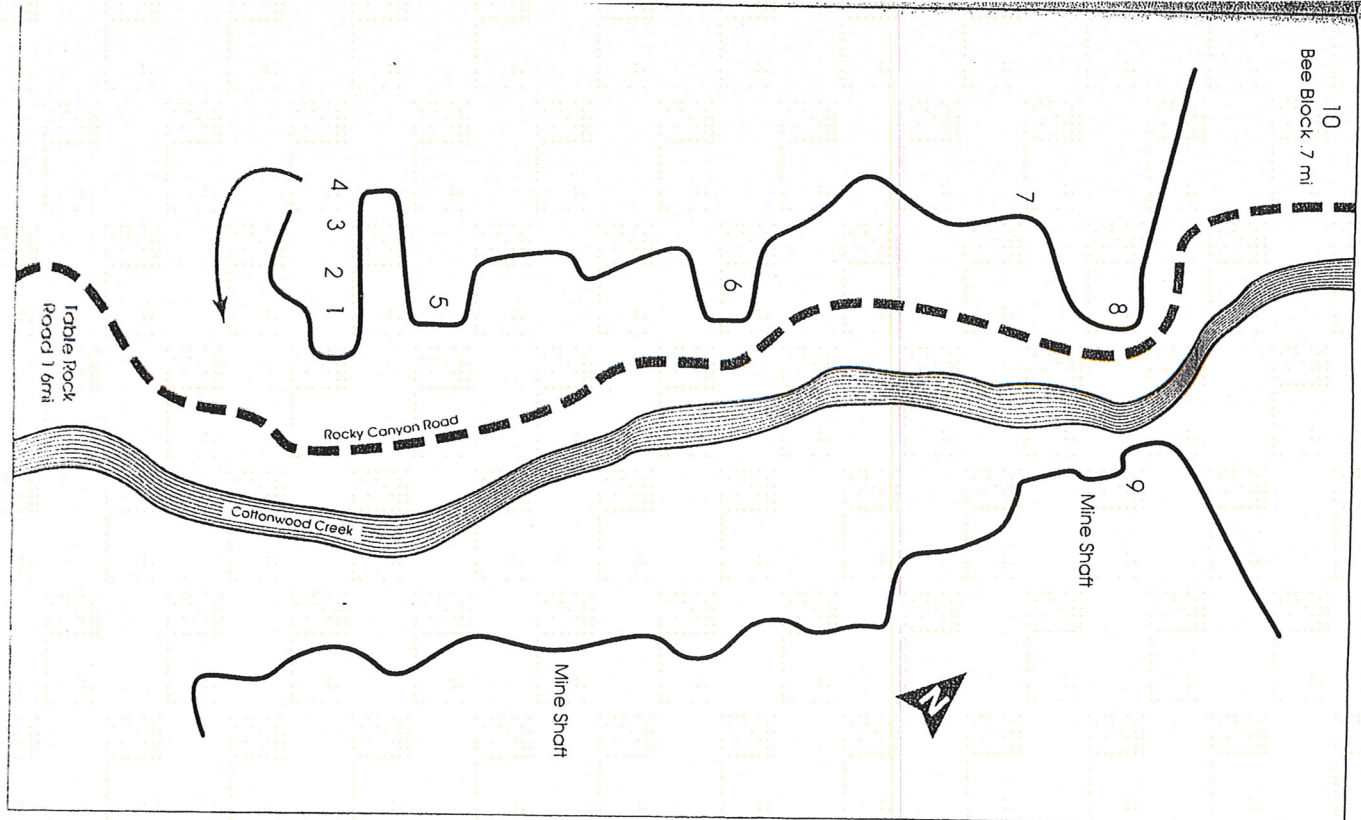


TABLE ROCK 43

The quarry was eventually abandoned and enjoyed many years of subsequent dormancy. During this period the Table Rock area was an invaluable recreational resource enjoyed by hundreds of Boiseans—hikers, bikers, and climbers alike. Climbers recognized this area's great potential and many of Boise's best climbs were established here. Unfortunately, this era ended during the late eighties when a local opportunist saw the quarry's potential to multiply his assets.

Currently more than half of the quarry area is off limits or has simply been blasted away (see the Table Rock overview map). The area's private property is generally well marked with a stone wall and fences. However, the boundary is ambiguous in the main bouldering area—lying somewhere near The Fortress. All of the climbs located west of The Fortress are public access. At the east end of the quarry, many ultra-classic climbs have been dismantled and relocated to landscaped lawns in the valley. May they rest in pieces!

